


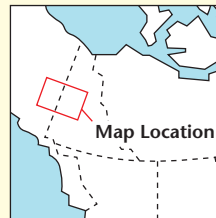
TAYLOR HIGHWAY *Tetlin Junction, Alaska Highway to Eagle, AK*

© The MILEPOST®

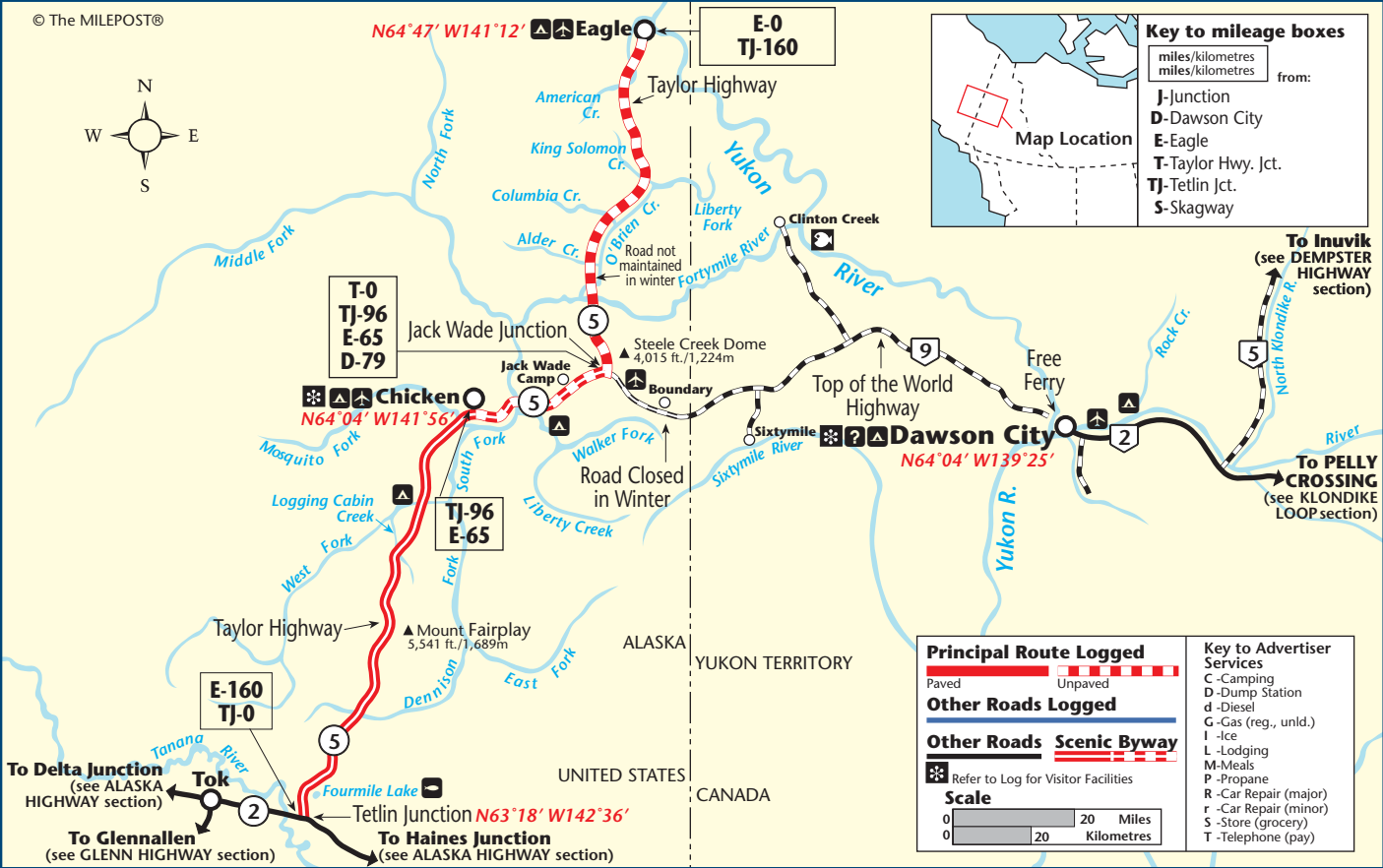


N64°47' W141°12' **Eagle**

E-0
TJ-160



Key to mileage boxes
miles/kilometres
miles/kilometres from:
J-Junction
D-Dawson City
E-Eagle
T-Taylor Hwy. Jct.
TJ-Tetlin Jct.
S-Skagway



Principal Route Logged
 Paved Unpaved
Other Roads Logged
 Scenic Byway
Other Roads Refer to Log for Visitor Facilities
Scale
 0 20 Miles
 0 20 Kilometres

- Key to Advertiser Services**
 C - Camping
 D - Dump Station
 d - Diesel
 G - Gas (reg., unld.)
 I - Ice
 L - Lodging
 M - Meals
 P - Propane
 R - Car Repair (major)
 r - Car Repair (minor)
 S - Store (grocery)
 T - Telephone (pay)